

LEGEND

EXISTING

LOT 7 DP924134 AND 2 DP930870
CADASTRAL BOUNDARY

EXISTING EASEMENT

EXISTING CADASTRAL TO BE ABANDONED

EXISTING CONTOURS

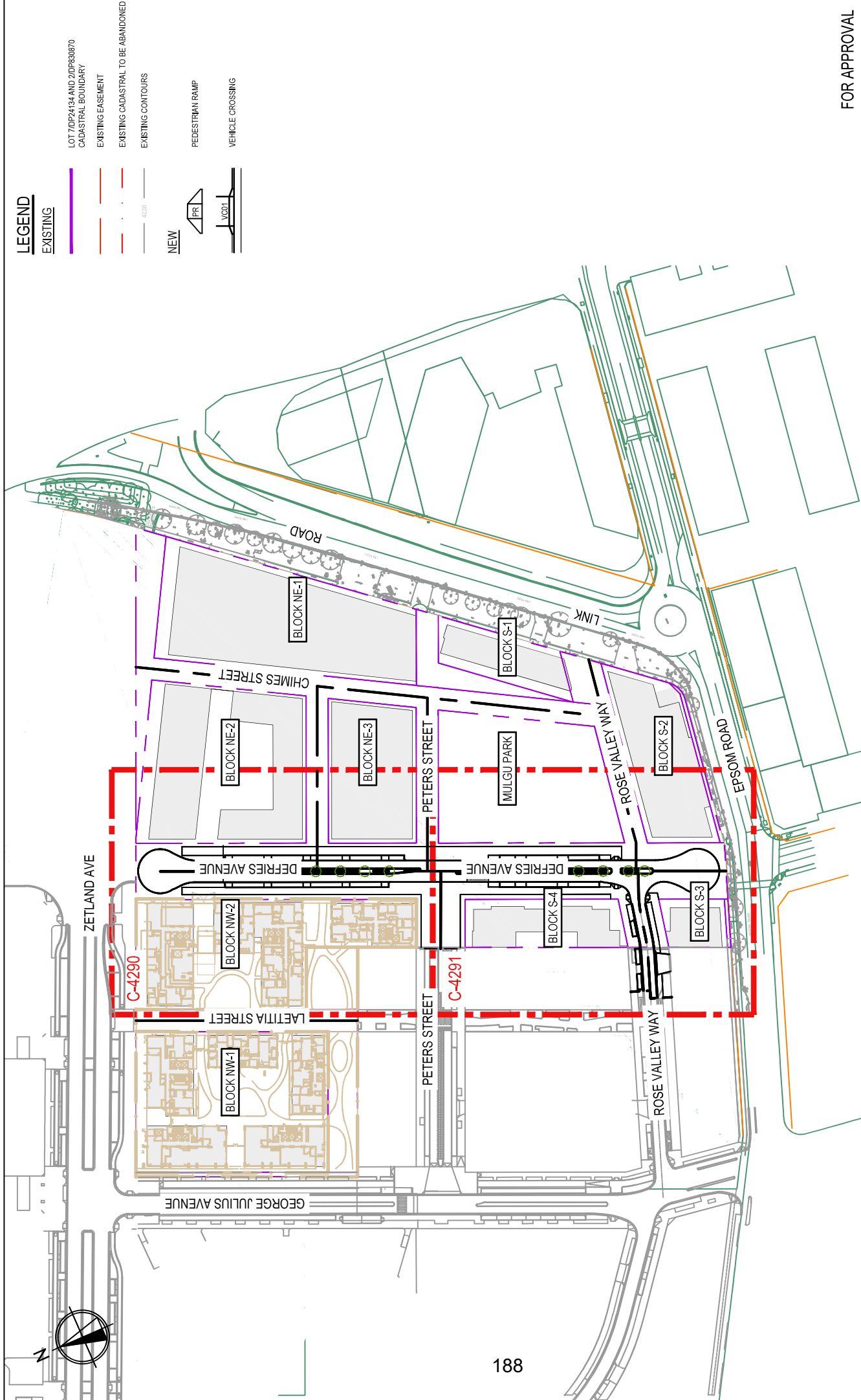
NEW



PEDESTRIAN RAMP



VEHICLE CROSSING













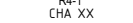

FOR APPROVAL

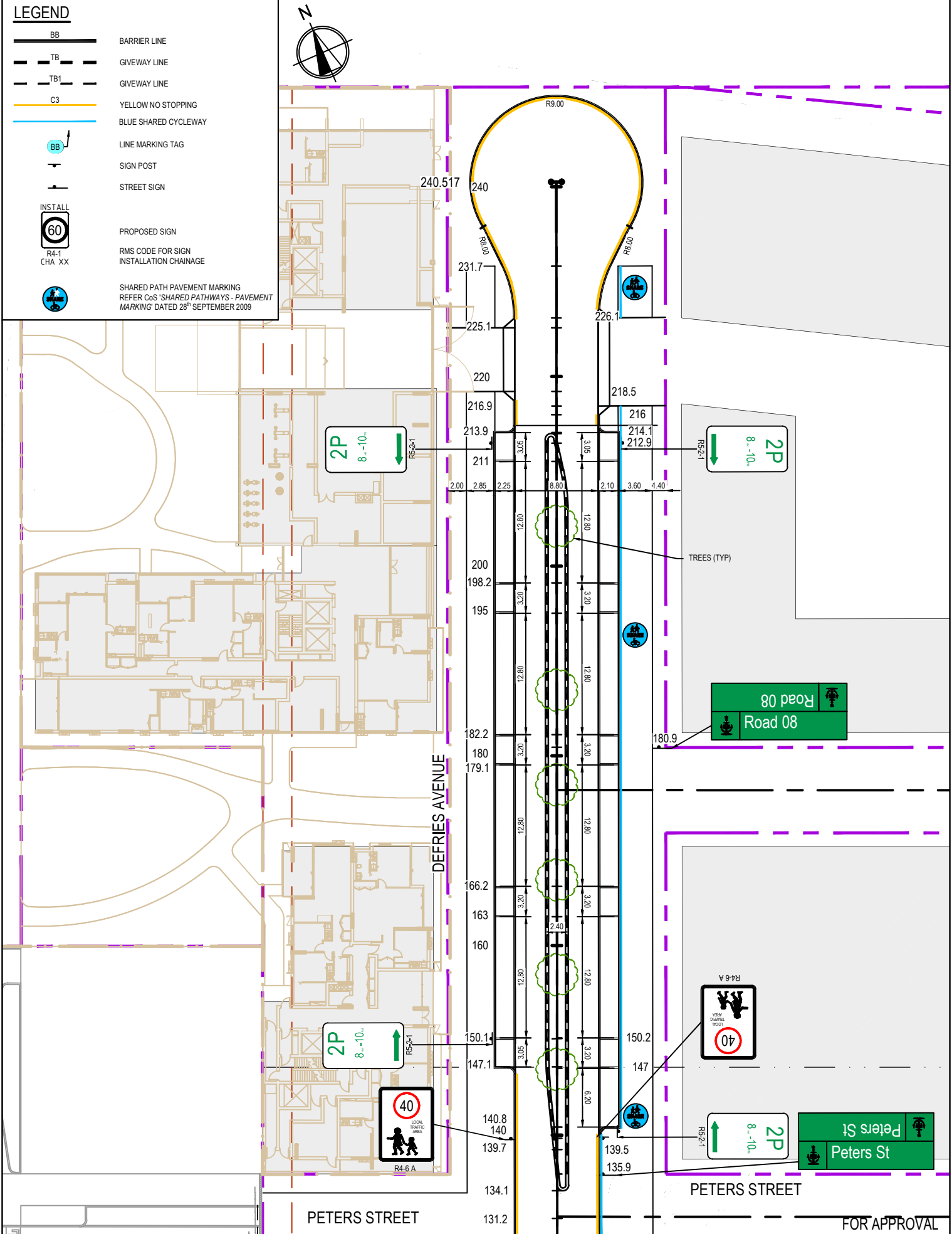
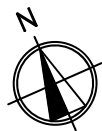
<p>KARIMBLA CONSTRUCTION SERVICES (NSW) PTY LIMITED</p>		<p>SKY Engineering & Project Management ABN/7264601432 P / +61 135 144 005 E / admin@skypm.com.au www.skypm.com.au</p>		<p>CLIENT</p>	<p>PROJECT</p>	<p>TITLE</p>
					<p>PUBLIC DOMAIN 118-130 EPSOM RD & 905 SOUTH DOWLING ST ZETLAND, NSW 201</p>	<p>GENERAL ARRANGEMENT PLAN</p>
					<p>SCALE 1:500 SCALE BAR 0 10 20 30 40 50 60m SCALE 1:2000 AT A4 SIZE</p>	<p>Project No. SY22-065 -C-4010</p>
						<p>Issue B</p>

REV	DESCRIPTION	BY	APPROV	DATE
C	ISSUED FOR APPROVAL	TN	FX	04/11/2024
B	ISSUED FOR APPROVAL	NVH	FX	15/10/2024
A	ISSUED FOR APPROVAL	NVH	FX	03/10/2024

F:\SY22-065 Meriton Epsom Rd\Drgs\AutoCad\4000 Stage 2 Road CC Defines\Traffic Committee\SY22-065-C-4010.dwg

LEGEND

-  BARRIER LINE
 -  GIVEWAY LINE
 -  GIVEWAY LINE
 -  YELLOW NO STOPPING
 -  BLUE SHARED CYCLEWAY
 -  LINE MARKING TAG
 -  SIGN POST
 -  STREET SIGN
 -  PROPOSED SIGN
 -  RMS CODE FOR SIGN
 -  INSTALLATION CHAINAGE
 -  SHARED PATH PAVEMENT MARKING
- REFER CoS 'SHARED PATHWAYS - PAVEMENT MARKING' DATED 28th SEPTEMBER 2009



REV	DESCRIPTION	BY	APRVD	DATE
C	ISSUED FOR APPROVAL	TN	FX	04/11/2024
B	ISSUED FOR APPROVAL	NVH	FX	15/10/2024
A	ISSUED FOR APPROVAL	NVH	FX	03/10/2024

CLIENT



KARIMBLA
CONSTRUCTION SERVICES (NSW)
PTY LIMITED

CIVIL



SKY Engineering & Project Management
ABN / 72646014342
P / +61 435 144 005
E / admin@skyeng.com.au
www.skyeng.com.au

PROJECT

PUBLIC DOMAIN
118-130 EPSOM RD &
905 SOUTH DOWLING ST
ZETLAND, NSW 201

SCALE 1:500

SCALE BAR
0 2.5 5 7.5 10 12.5 15m
SCALE 1:500 AT A4 SIZE

TITLE

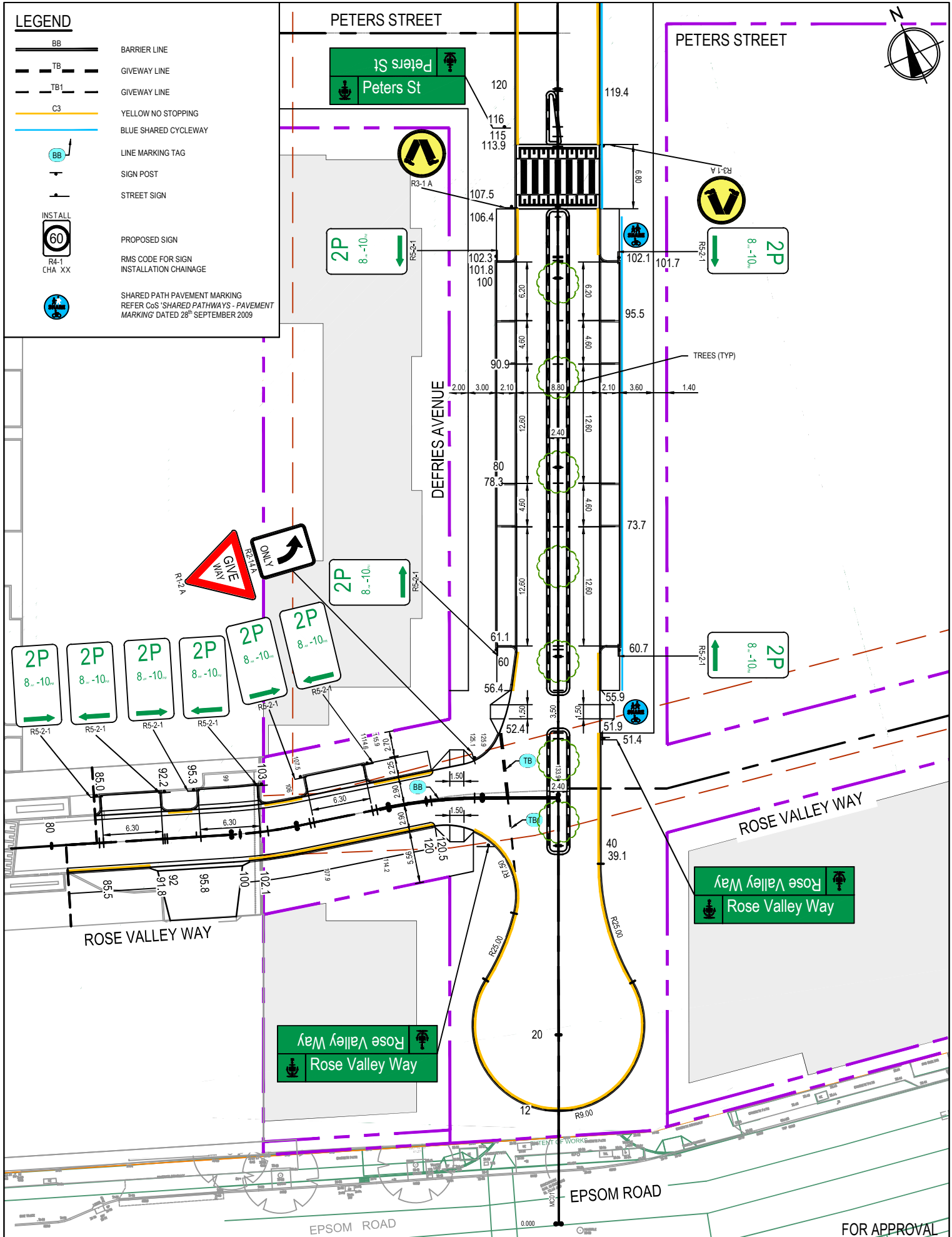
**SIGNAGE AND
LINEMARKING
SHEET 1**

Project No. SY22-065
Drawing No. -C-4290

Issue B

LEGEND

- BB BARRIER LINE
- TB GIVEWAY LINE
- TB1 GIVEWAY LINE
- C3 YELLOW NO STOPPING
- BLUE SHARED CYCLEWAY
- LINE MARKING TAG
- SIGN POST
- STREET SIGN
- INSTALL
- PROPOSED SIGN
- RMS CODE FOR SIGN
- INSTALLATION CHAINAGE
- SHARED PATH PAVEMENT MARKING
- REFER CoS 'SHARED PATHWAYS - PAVEMENT MARKING' DATED 28th SEPTEMBER 2009



REV	DESCRIPTION	BY	APRVD	DATE
B	ISSUED FOR APPROVAL	TN	FX	04/11/2024
A	ISSUED FOR APPROVAL	NVH	FX	03/10/2024

CLIENT
KARIMBLA
 CONSTRUCTION SERVICES (NSW)
 PTY LIMITED

CIVIL
SKY Engineering & Project Management
 ABN / 72646014342
 P / +61 435 144 005
 E / admin@skyeng.com.au
 www.skyeng.com.au

PROJECT
PUBLIC DOMAIN
 118-130 EPSOM RD &
 905 SOUTH DOWLING ST
 ZETLAND, NSW 201

SCALE
 1:500

SCALE BAR
 0 2.5 5 7.5 10 12.5 15m
 SCALE 1:500 AT A4 SIZE

TITLE
SIGNAGE AND LINEMARKING SHEET 2

Project No. Drawing No. Issue
SY22-065 -C-4291 A